

DisasterLAN

Streaming Video

Quick Facts

- Display Four+ Cameras
- Pop Out Panels
- Display Feeds on GIS Map

Features


- Snapshot Cameras
- Streaming Cameras
- YouTube Videos
- Traffic Cameras
- Folder Structure For Storing Cameras

Tools

- Sort and Organize Feeds into Folders
- Quick Link to URLs
- Pop-Out Feeds into Unique Panels


Streaming Video/Snapshot Camera Viewer

[Streaming]... I-287 Just East of Interchange 9




Video Type: Snap Shot Camera
Video Description: I-287 Just East of Interchange 9
URL: <http://www.weather.com>

[Streaming]... Camera 23 - I-35E @ T.H.110




Video Type: Snap Shot Camera
Video Description: I-35E @ T.H.110 MN

[Streaming]... Broadway @ 46th Street



Video Type: Snap Shot Camera
Video Description: Broadway @ 46th Street Snapshot Camera
URL: manhattan4.asp

[Streaming]... Camera 904, I-394 @ Plymouth Rd.



Video Type: Snap Shot Camera
Video Description: I-394 @ Plymouth Road MN.

Close

DisasterLAN's Streaming Video module can display multiple IP based snapshot or streaming video feeds. It can also display most YouTube videos and traffic cameras so long as they are open to the public. Each video panel can pop out into its own frame. Finding, sorting, and choosing a camera feed is simple with an administrable folder structure. Any camera feed added to Streaming Video can be geocoded with a location and made available to display on the DisasterLAN GIS map.