

Weather

Quick Facts

- Local Weather
- National Weather
- Tropical Weather (Hurricanes)

Features

- NWS Weather Radars
- Local Forecasts
- Weather Warnings and Watches

Tools


- Search by Location
- Collapse Panels
- Display Radars and Warnings on Status Board

Local Weather National Weather Tropical Weather






Local Weather

State: New York County/Region: Erie (Northern Erie) > Set this as your default region




Alerts
No Weather alerts currently
Last Updated Monday, June 06 2011 14:27:17

Current Conditions
Greater Buffalo International Airport, NY
 **79.0 F** A Few Clouds
26.1 C Wind: West at 9.2 MPH (8 KT)
Pressure: 1016.8 mb Dew Point: 51.1 F (10.6 C)
Humidity: 38 Visibility: 10.00 miles
Last Updated on Jun 6 2011, 1:54 pm EDT
Niagara Falls International Airport, NY
Chautauqua County / Dunkirk Airport, NY
Jamestown Automatic Weather Observing / Reporting, NY
Dansville Municipal Airport, NY
Last Updated Monday, June 06 2011 14:17:17







Forecast
Extended Forecast For 6/6/2011 - 6/10/2011

| Monday | Tuesday | Wednesday | Thursday | Friday |
|---|---|---|---|--|
|  40% Chance of Thunderstorms |  40% Chance of Thunderstorms |  40% Chance of Thunderstorms |  40% Chance of Thunderstorms |  20% Slight Chance of Rain Showers |
| 79 F / 26 C 57 F / 13 C | 74 F / 23 C 68 F / 20 C | 87 F / 30 C 67 F / 19 C | 81 F / 27 C 62 F / 16 C | 72 F / 22 C 55 F / 12 C |

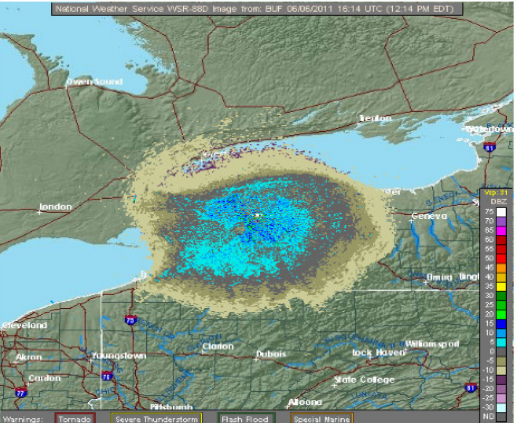
Monday, June 6

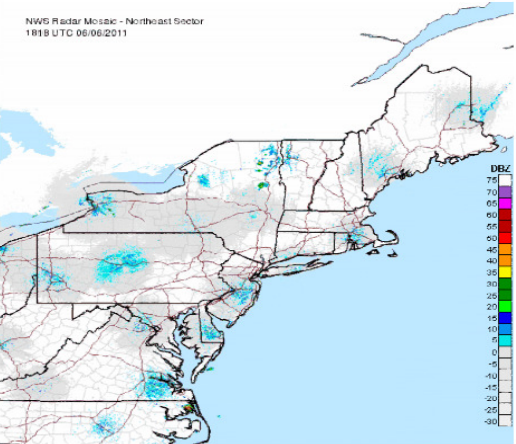
| | |
|-------|---|
| 17:00 |  Clear 78 F / 25 C SW 9 mph |
| 20:00 |  Clear 70 F / 21 C WSW 4 mph |
| 23:00 |  Clear 60 F / 15 C S 4 mph |

Tuesday, June 7

| | |
|-------|---|
| 02:00 |  Clear 57 F / 13 C S 6 mph |
| 05:00 |  40% Chance of Thunderstorms 58 F / 14 C S 8 mph |
| 08:00 |  40% Chance of Thunderstorms 64 F / 17 C SSW 7 mph |
| 11:00 |  40% Chance of Thunderstorms 72 F / 22 C SW 9 mph |
| 14:00 |  40% Chance of Thunderstorms 72 F / 22 C WSW 10 mph |
| 17:00 |  40% Slight Chance of Thunderstorms 74 F / 23 C WSW 8 mph |

Last Updated Monday, June 06 2011 14:17:17

Local Radar
National Weather Service WSR-88D Image from BUF, 06/06/2011 16:14 UTC (12:14 PM EDT)

Last Updated Monday, June 06 2011 14:27:17

Regional Radar
NWS Radar Mosaic - Northeast Sector
1819 UTC 06/06/2011

Last Updated Monday, June 06 2011 14:27:18

Weather data provided by the [National Weather Service](#)

Having accurate meteorological data during a crisis is frequently a critical component of the decision making process. DisasterLAN's Weather Module provides users with the ability to instantly display current and forecasted weather data along with animated radar images, weather alert and warnings information. Weather alerts and warnings are also integrated directly into the Status Board for immediate display of urgent information.

